



From: **Strathroy, Ontario**  
 To: **171 Graham Road, West Lorne N0I, Ontario**  
 Total Distance: **54.7km (34.0 miles)**  
 Total Estimated Time: **0 hrs., 53mins.**

### Directions

#### Strathroy, Ontario to 171 Graham Road, West Lorne N0I, Ontario

Distance: 54.7km (34.0 miles) Time: 0 hrs., 53mins.

1. Start out heading **SOUTHWEST** on **METCALFE STREET W** towards **ALBERT STREET**. Drive for 1.9 kilometers.
2. **METCALFE STREET W** becomes **MELBOURNE ROAD**. Drive for 19.5 kilometers.
3. Turn **RIGHT** onto **LONGWOODS ROAD**. Drive for 19.6 kilometers.
4. Turn **LEFT** onto **PRATT SIDING ROAD**. Drive for 2.2 kilometers.
5. **PRATT SIDING ROAD** becomes **GRAHAM ROAD**. Drive for 10 kilometers.
6. **GRAHAM ROAD** becomes **GRAHAM STREET**. Drive for 600 meters.
7. Turn **LEFT** onto **MAIN STREET**. Drive for a short distance.
8. Turn **RIGHT** onto **GRAHAM STREET**. Drive for 500 meters.
9. **GRAHAM STREET** becomes **GRAHAM ROAD**. Drive for a short distance.
10. You have reached **171 Graham Road, West Lorne N0I, Ontario**

### Legend

- |                   |                                     |   |
|-------------------|-------------------------------------|---|
| Trip Origin       | Interstate                          | <b>AAA Travel Information</b>   |
| Trip Destination  | TransCanadian Hwy                   |   |
| Stopover          | Canadian Autoroute                  | <b>On Map:</b>  |
| Controlled Access | US Highway                          | Scenic Byway  |
| Toll              | State/Provincial Route              | Construction  |
| Primary           | County/Local Route                  | New Road  |
| Secondary         | Rest Area with facilities           | <b>Details:</b>   |
| Local             | Rest Area without facilities        | Construction Info   |
| Unpaved           | Service Plaza                       | Bridge and Ferry Info   |
| Tunnel            | Welcome Center                      | Advisory  |
| Ferry, Auto       | Exit Number                         | See detailed <b>TripTik Scenic Information</b> after the last Map/Directions page |
| Ferry, Passenger  | GFL Gas, Food, Lodging              |   |
|                   | FL AAA Approved Restaurants/Lodging |   |

©2010 AAA, ESRI, NAVTEQ, TCS

These directions are provided solely as a guideline. No representation is made or warranty given as to their content, route, practicability or efficiency. User assumes all risk of use. AAA and its suppliers assume no responsibility for any loss or delay from use.



**Directions**

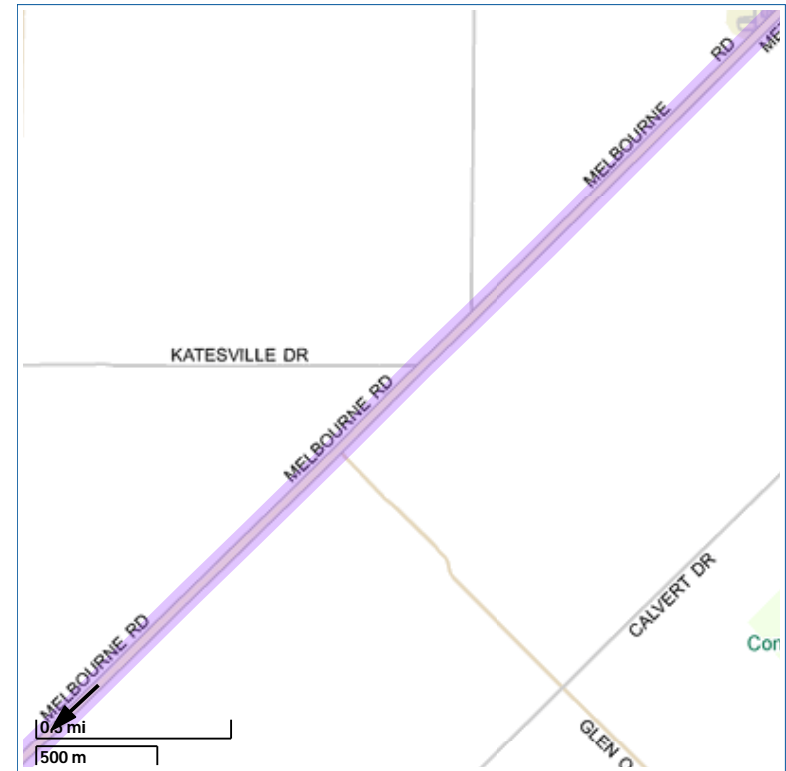
**Strathroy, Ontario to 171 Graham Road, West Lorne N0I, Ontario**

Distance: 54.7km (34.0 miles)

Time: 0 hrs., 53mins.

Traveled on This Map: 1.9km (1.2 miles)

- 1.Start out heading SOUTHWEST on METCALFE STREET W towards ALBERT STREET. Drive for 1.9 kilometers.



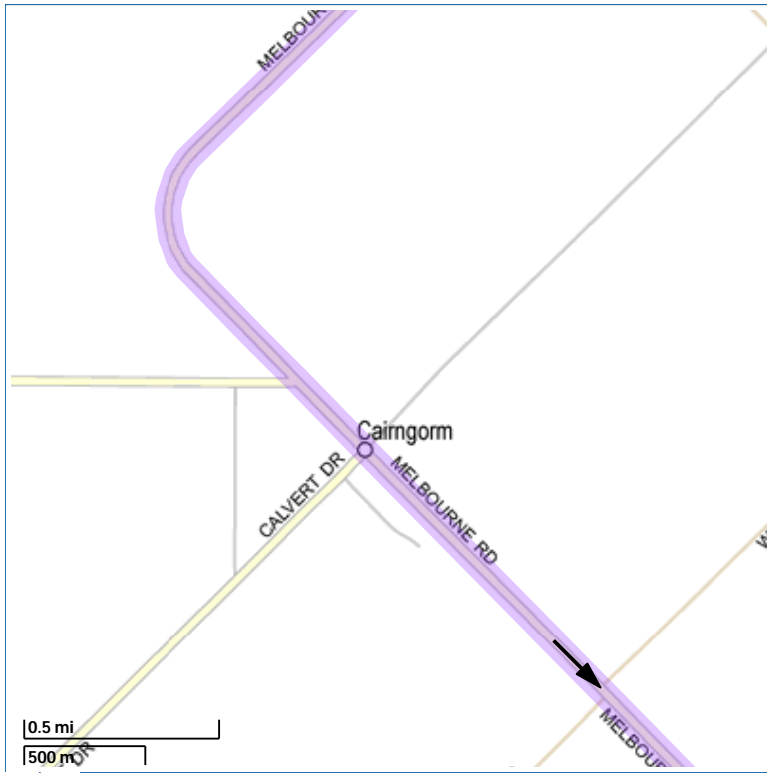
**Directions**


**Continuing to 171 Graham Road, West Lorne N0I, Ontario**

Remaining Distance: 52.6km (32.7 miles)

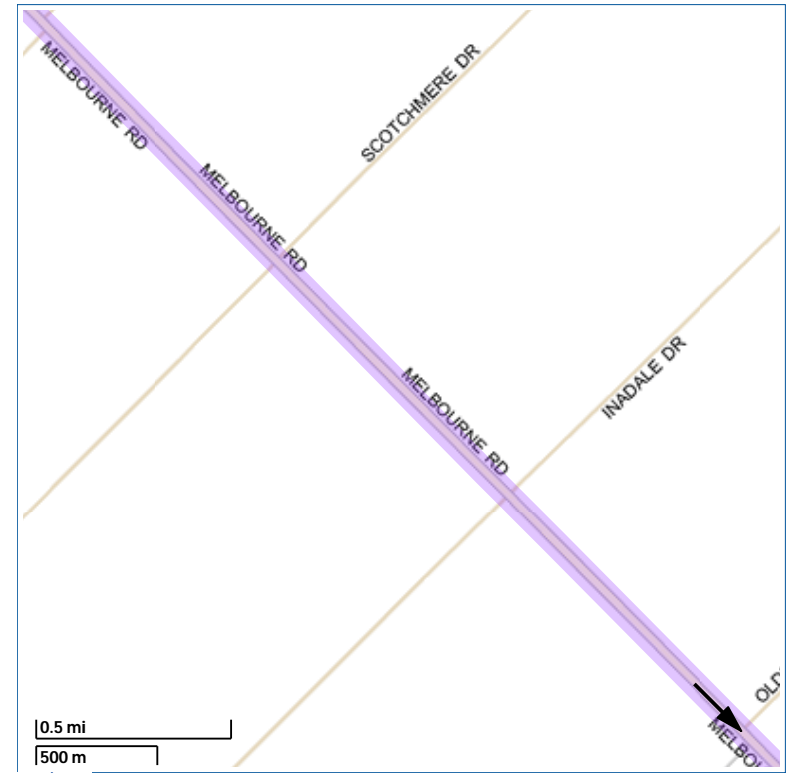
Traveled on This Map: 4.0km (2.5 miles)


- 2.METCALFE STREET W becomes MELBOURNE ROAD. Drive for 19.5 kilometers.



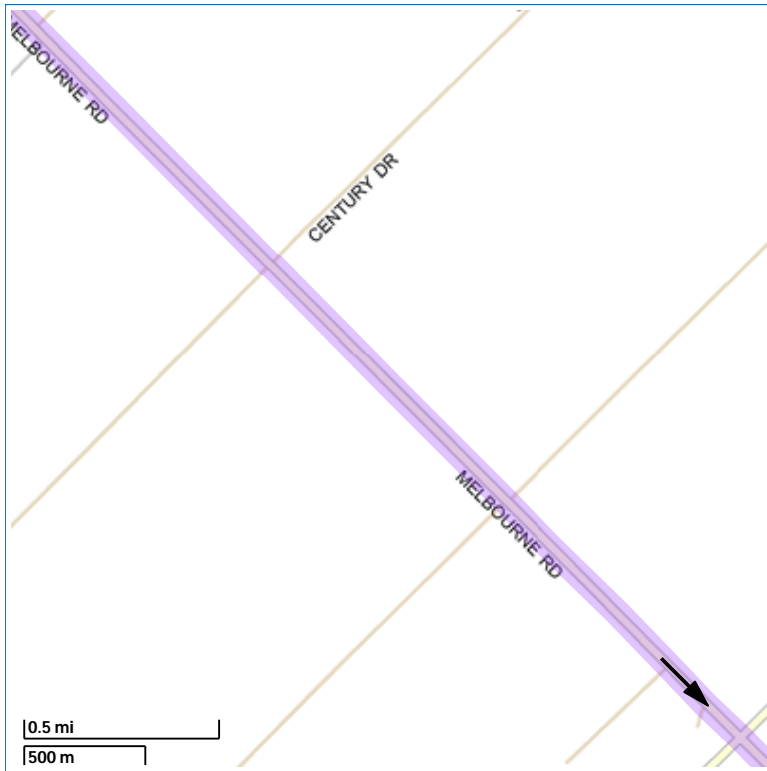
 **Directions**  
**Continuing to 171 Graham Road, West Lorne N01, Ontario**  
 Remaining Distance: 48.6km (30.2 miles)  
 Traveled on This Map: 3.4km (2.1 miles)

2a.Continue on MELBOURNE ROAD.



 **Directions**  
**Continuing to 171 Graham Road, West Lorne N01, Ontario**  
 Remaining Distance: 45.2km (28.1 miles)  
 Traveled on This Map: 4.2km (2.6 miles)

2b.Continue on MELBOURNE ROAD.



**Directions**

**Continuing to 171 Graham Road, West Lorne N01, Ontario**

Remaining Distance: 41.2km (25.6 miles)

Traveled on This Map: 4.0km (2.5 miles)

2c.Continue on MELBOURNE ROAD.



**Directions**

**Continuing to 171 Graham Road, West Lorne N01, Ontario**

Remaining Distance: 37.0km (23.0 miles)

Traveled on This Map: 4.2km (2.6 miles)

3.Turn RIGHT onto LONGWOODS ROAD. Drive for 19.6 kilometers.



**Directions**

**Continuing to 171 Graham Road, West Lorne N01, Ontario**

Remaining Distance: 32.8km (20.4 miles)

Traveled on This Map: 15.1km (9.4 miles)

3a. Continue on LONGWOODS ROAD.



**Directions**

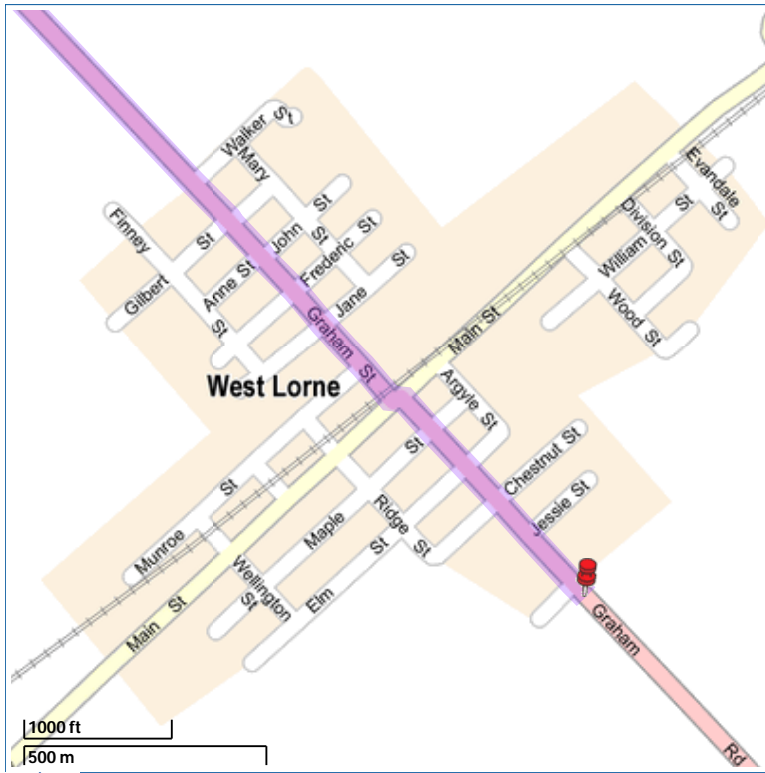
**Continuing to 171 Graham Road, West Lorne N01, Ontario**

Remaining Distance: 17.7km (11.0 miles)

Traveled on This Map: 16.4km (10.2 miles)

4. Turn LEFT onto PRATT SIDING ROAD. Drive for 2.2 kilometers.

5. PRATT SIDING ROAD becomes GRAHAM ROAD. Drive for 10 kilometers.



**Directions**

**Continuing to 171 Graham Road, West Lorne N0I, Ontario**

Remaining Distance: 1.1km (0.7 miles)  
 Traveled on This Map: 1.1km (0.7 miles)

6. GRAHAM ROAD becomes GRAHAM STREET. Drive for 600 meters.
7. Turn LEFT onto MAIN STREET. Drive for a short distance.
8. Turn RIGHT onto GRAHAM STREET. Drive for 500 meters.
9. GRAHAM STREET becomes GRAHAM ROAD. Drive for a short distance.
10. You have reached 171 Graham Road, West Lorne N0I, Ontario

**Trip Notes**

---



---



---



---



---



---



---



---